



# VKV GOVT DEGREE COLLEGE

KOTHAPETA, Dr.B.R.Ambedkar Konaseema DT.

(Accredited by NAAC "B" Grade)

(An ISO 9001:2015 certified by HYM International Certifications Pvt. Ltd.)





# INFRASTRUCTURE

# COLLEGE BUILDING




# **PRINCIPAL'S CHAMBER**

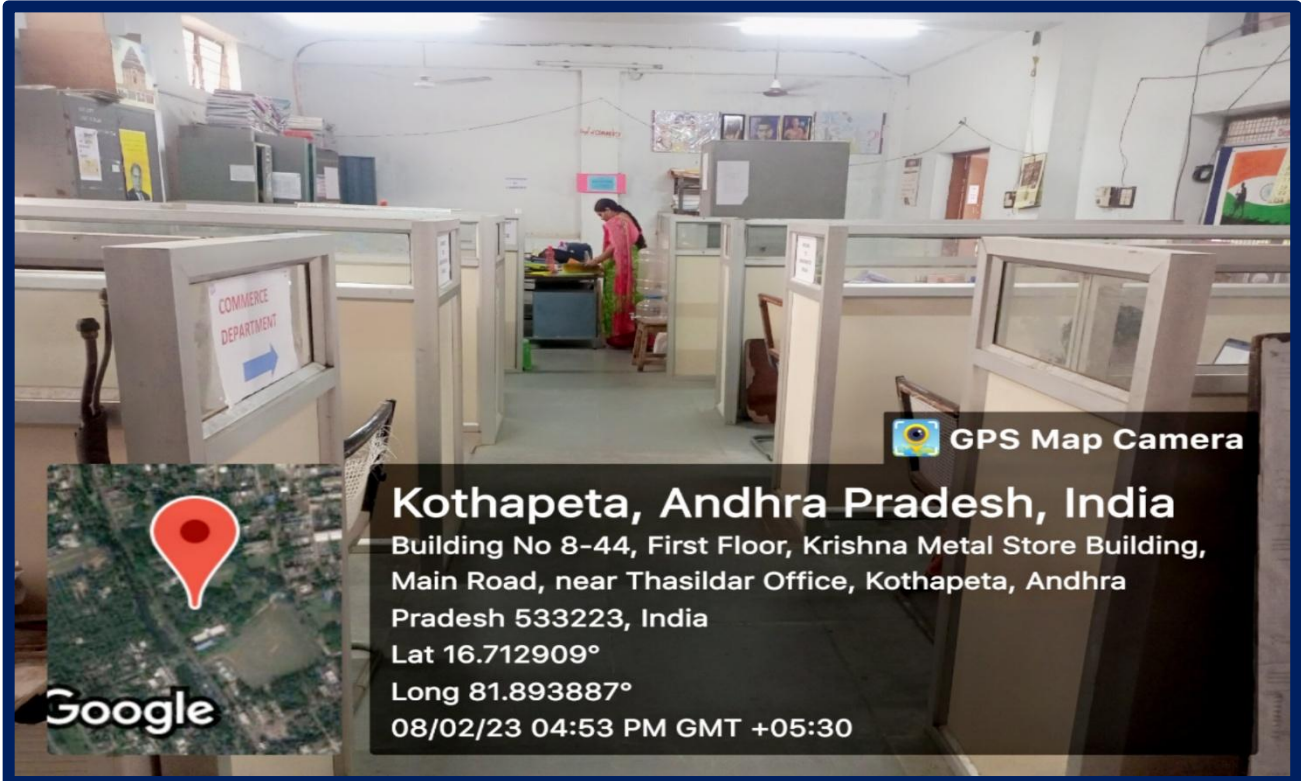
**4.1.1 Availability of adequate infrastructure and physical facilities viz., classrooms, laboratories, ICT facilities, cultural activities, gymnasium, yoga centre etc. in the institution**




# OFFICE ROOM



# **STAFF ROOM**



 GPS Map Camera



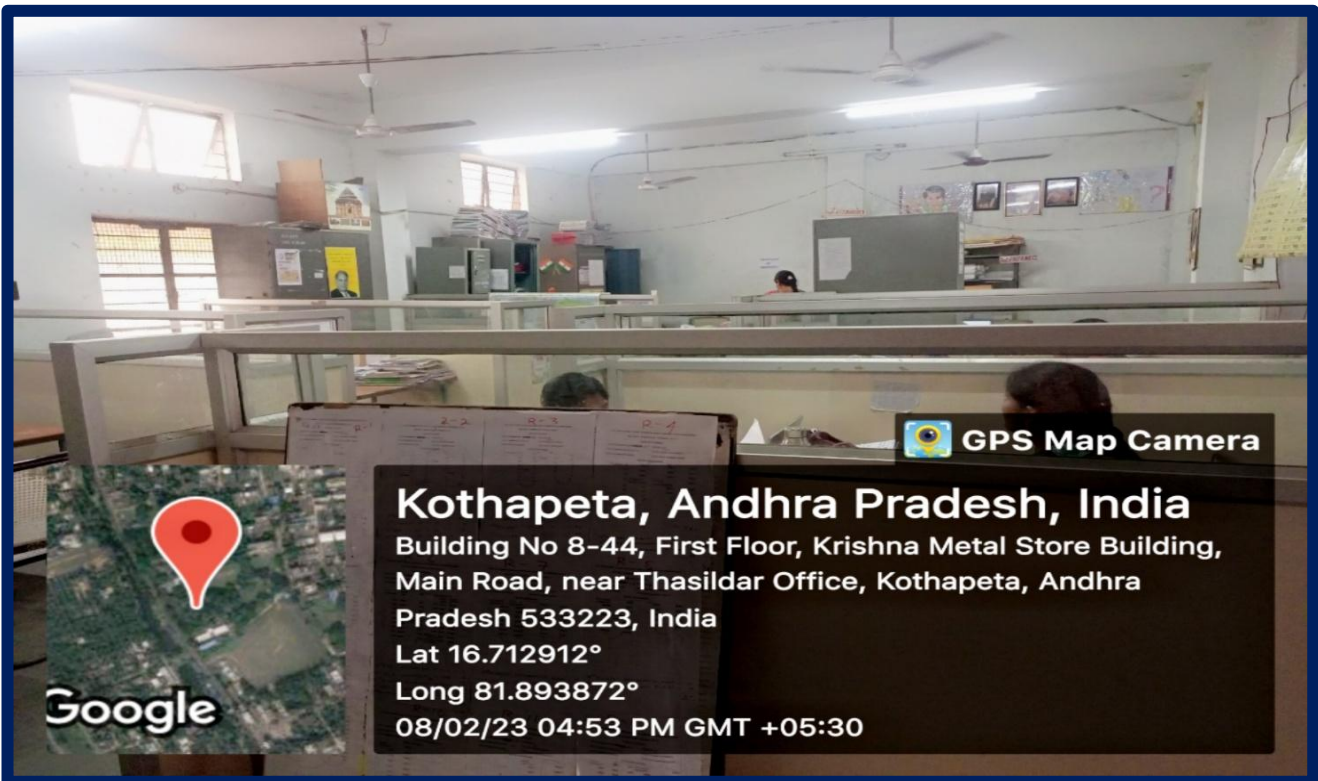
**Kothapeta, Andhra Pradesh, India**


Building No 8-44, First Floor, Krishna Metal Store Building,  
Main Road, near Thasildar Office, Kothapeta, Andhra  
Pradesh 533223, India


Lat 16.712909°

Long 81.893887°

08/02/23 04:53 PM GMT +05:30



 GPS Map Camera



**Kothapeta, Andhra Pradesh, India**

Building No 8-44, First Floor, Krishna Metal Store Building,  
Main Road, near Thasildar Office, Kothapeta, Andhra  
Pradesh 533223, India

Lat 16.712912°


Long 81.893872°

08/02/23 04:53 PM GMT +05:30

## DIGITAL CLASS-1




## DIGITAL CLASS-2




## DIGITAL CLASS-3



# MANA TV ROOM



# **CLASS ROOMS**








# PHYSICS LAB



# CHEMISTRY LAB



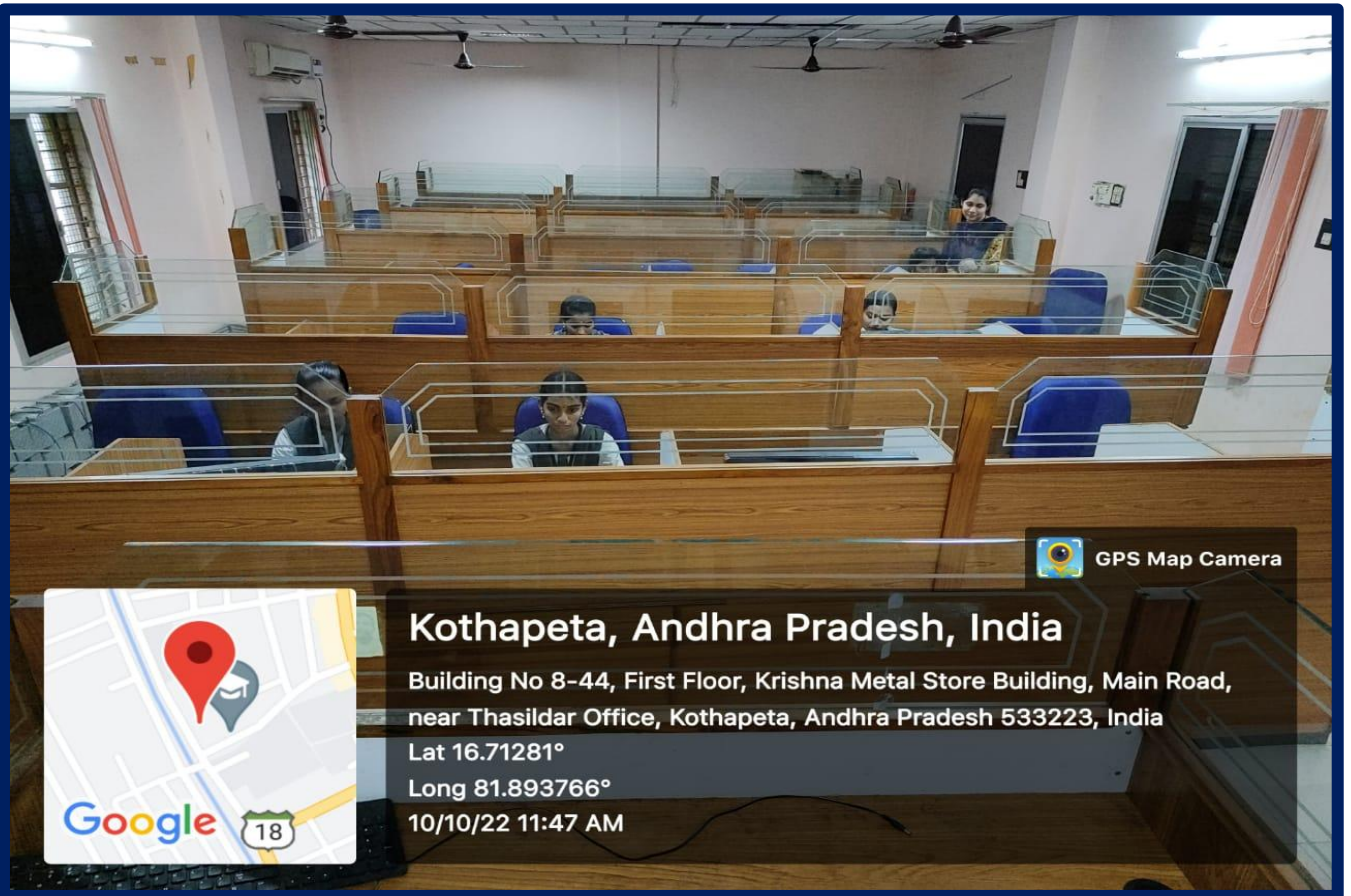
# **BOTANY LAB**



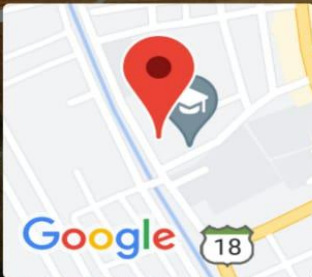
# ZOOLOGY LAB



# JAWAHAR KNOWLEDGE CENTRE



GPS Map Camera



**Kothapeta, Andhra Pradesh, India**

Building No 8-44, First Floor, Krishna Metal Store Building, Main Road,  
near Thasildar Office, Kothapeta, Andhra Pradesh 533223, India

Lat 16.71281°

Long 81.893766°

10/10/22 11:47 AM

# **LIBRARY WITH READING ROOM**



# COMPUTER LAB-I



# SKILL DEVELOPMENT CENTRE



# SEMINAR HALL



# CULTURAL ACTIVITIES



# PLAY GROUND



# STUDENTS PLAYING SHOTPUT



## **STUDENTS PLAYING VOLLEY-BALL**



## **STUDENTS PLAYING CHESS**



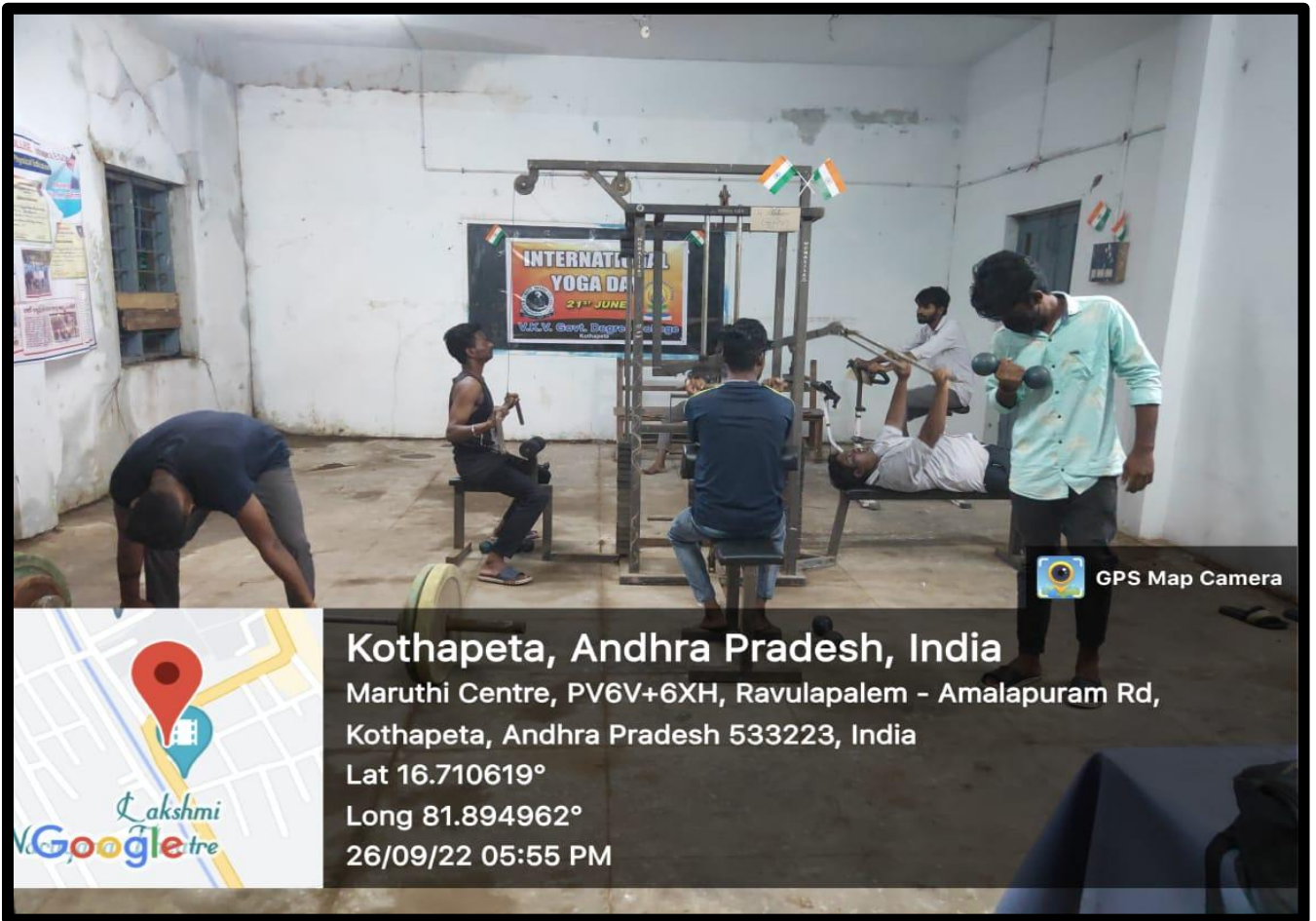
# PHYSICAL FITNESS



# YOGA



# GYMNASIAM



Kothapeta, Andhra Pradesh, India

Maruthi Centre, PV6V+6XH, Ravulapalem - Amalapuram Rd,

Kothapeta, Andhra Pradesh 533223, India

Lat 16.710619°

Long 81.894962°

26/09/22 05:55 PM



# R.O. WATER PLANT

